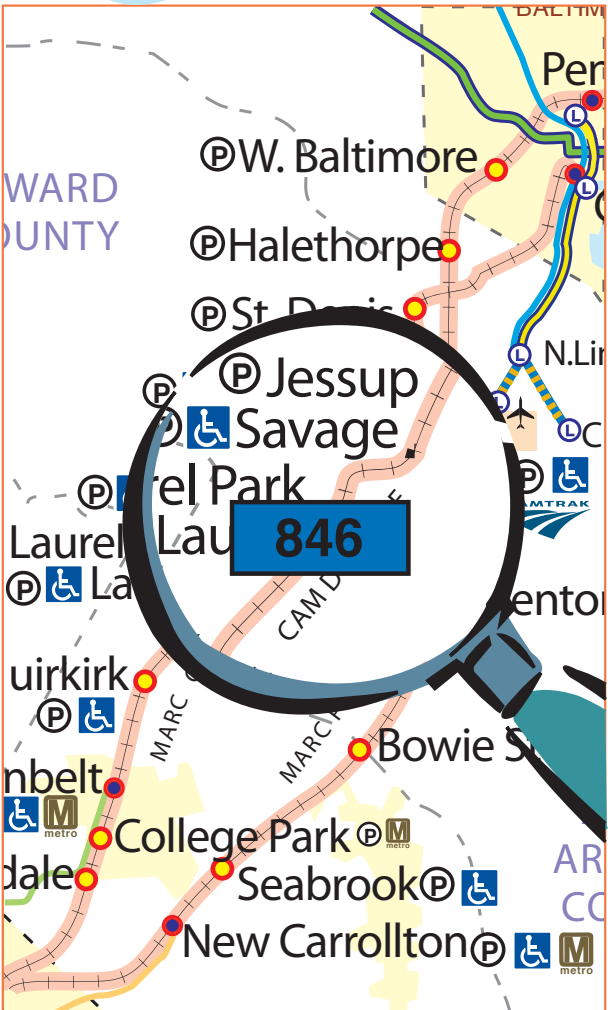


*A new Internet technology
for MARC Riders.*

Announcing . . .

MARC Tracker




MARCTracker is a new information service that will enable MARC customers to see the location and schedule status of every MARC Train in operation. Know exactly where your MARC Train is, as it travels the system!



The service uses Global Positioning Satellite (GPS) technology and is updated every two minutes! Each train will have a GPS transponder on a cab control car to determine a train's location and report back via cellular communication to the MARCTracker system.

Using MARCTracker is very easy . . . Just visit www.MARCTracker.com. Log on from home or work and you will get all MARC Train location status information!

View information in two different ways:

 **1. Map format** – Shows scheduled MARC Train locations in a color-coded format indicating how the trains are operating versus its schedule status.


Blue (0-5 min)

Orange (10-15 min)

Yellow (5-10 min)

Red (15+ min)

or

 **2. Chart format** – Shows each MARC Train in operation including the next departing station and schedule status.

For more information on this new service, log onto www.MARCTracker.com or call 410-539-5000/1-866-RIDE-MTA (743-3682). The MARCTracker can also be accessed through the MTA website at www.mtmaryland.com.

MTA created this new service in response to your requests for more timely MARC Train information.



Your ride is here!